

Annex C

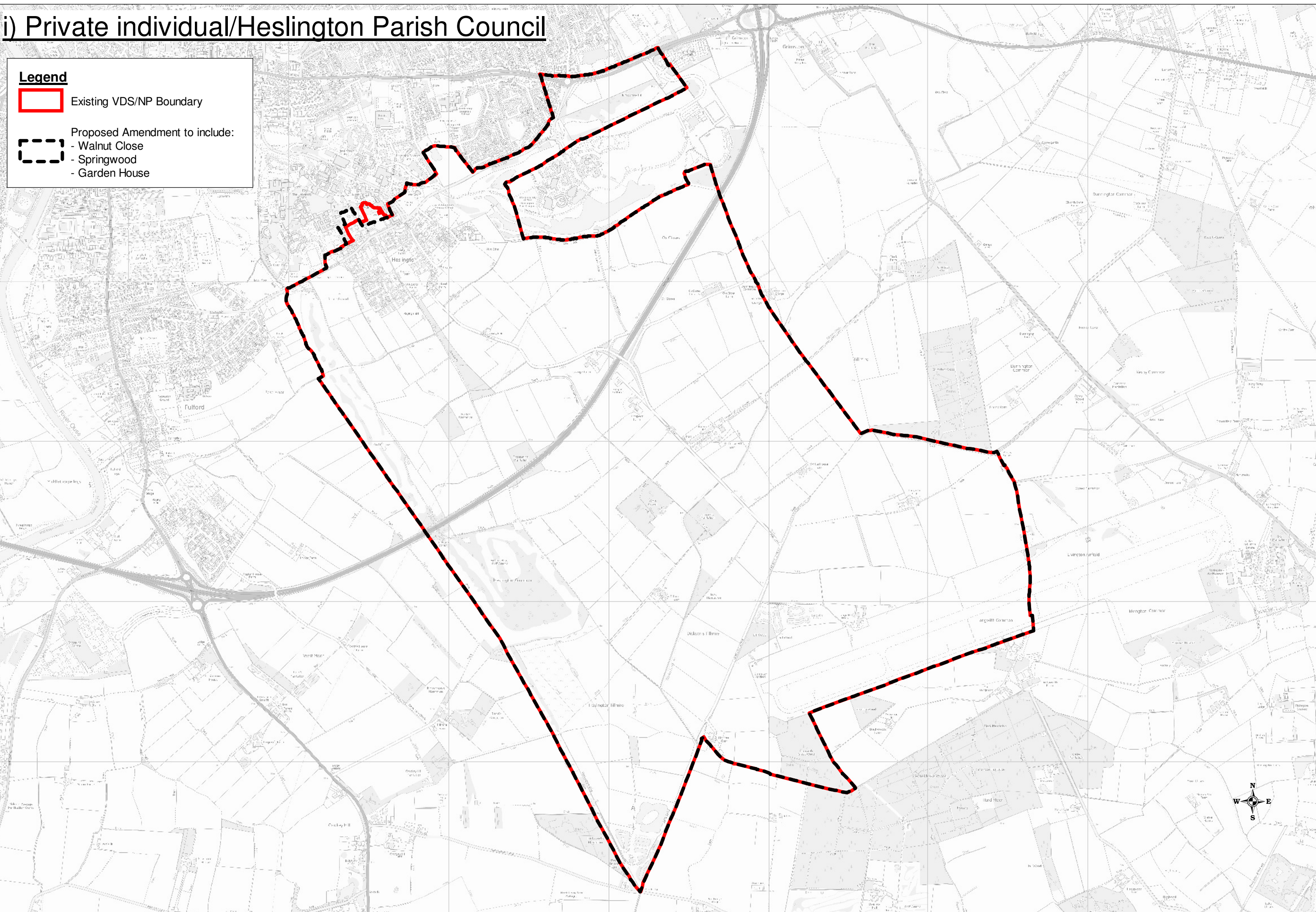
Maps showing alternative boundaries

- i) Private individual/Heslington Parish Council
- ii) Persimmon Homes
- iii) Quod
- iv) O'Neill Associates
- v) Halifax Estates
- vi) Full Heslington Parish Boundary

i) Private individual/Heslington Parish Council



Legend

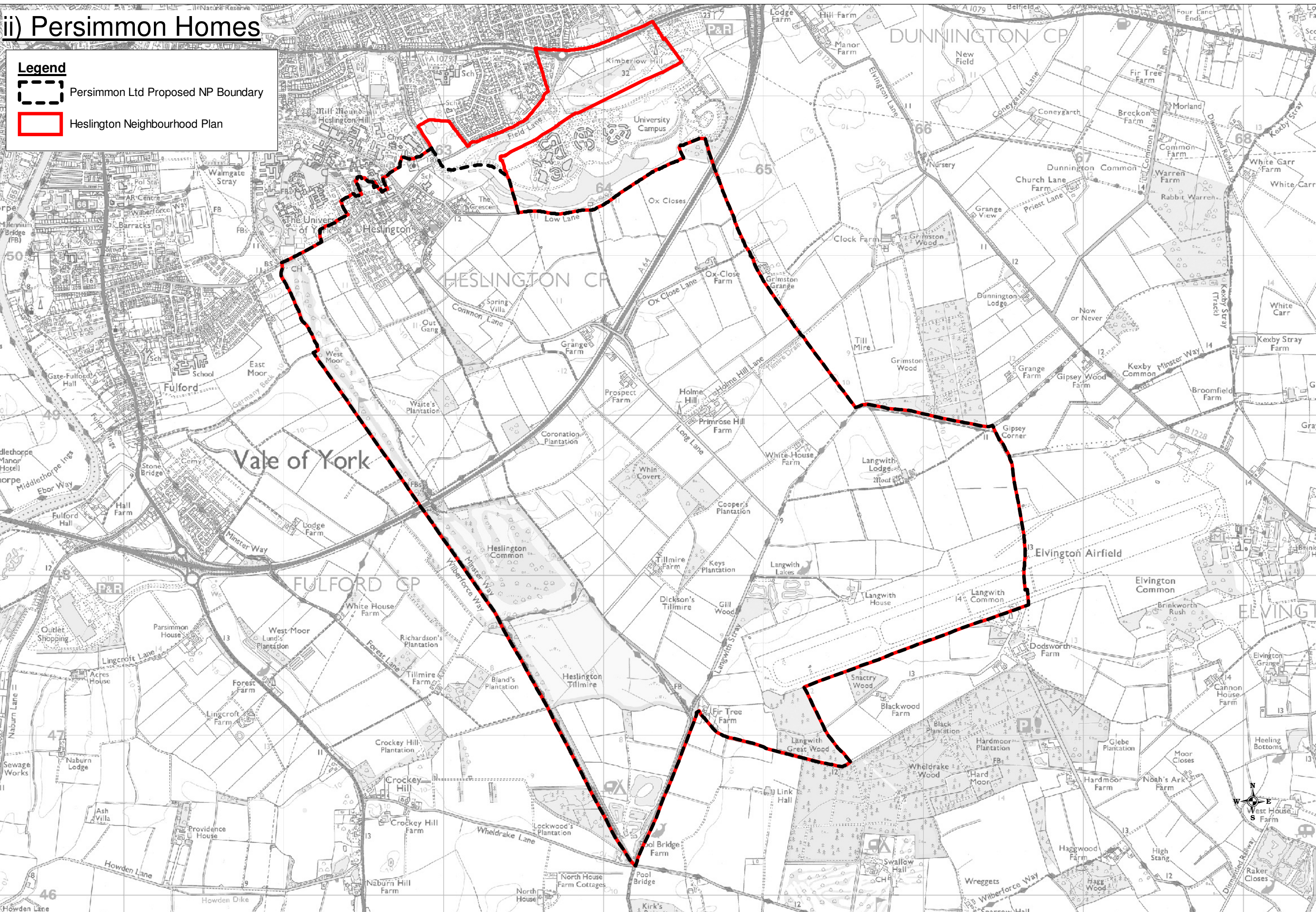
- Existing VDS/NP Boundary
- Proposed Amendment to include:
 - Walnut Close
 - Springwood
 - Garden House



ii) Persimmon Homes



Legend

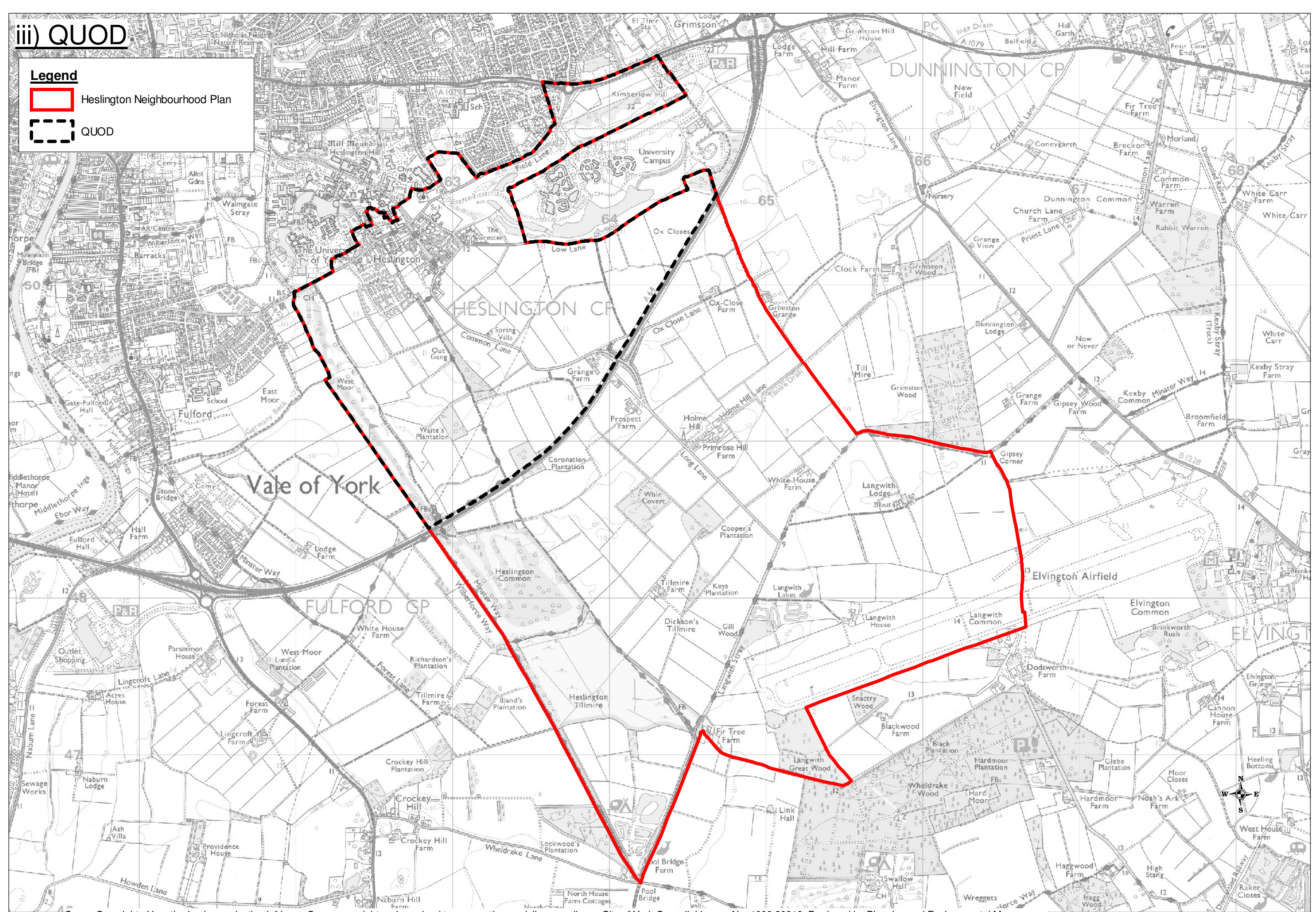
-  Persimmon Ltd Proposed NP Boundary
-  Heslington Neighbourhood Plan



iii) QUOD



Legend

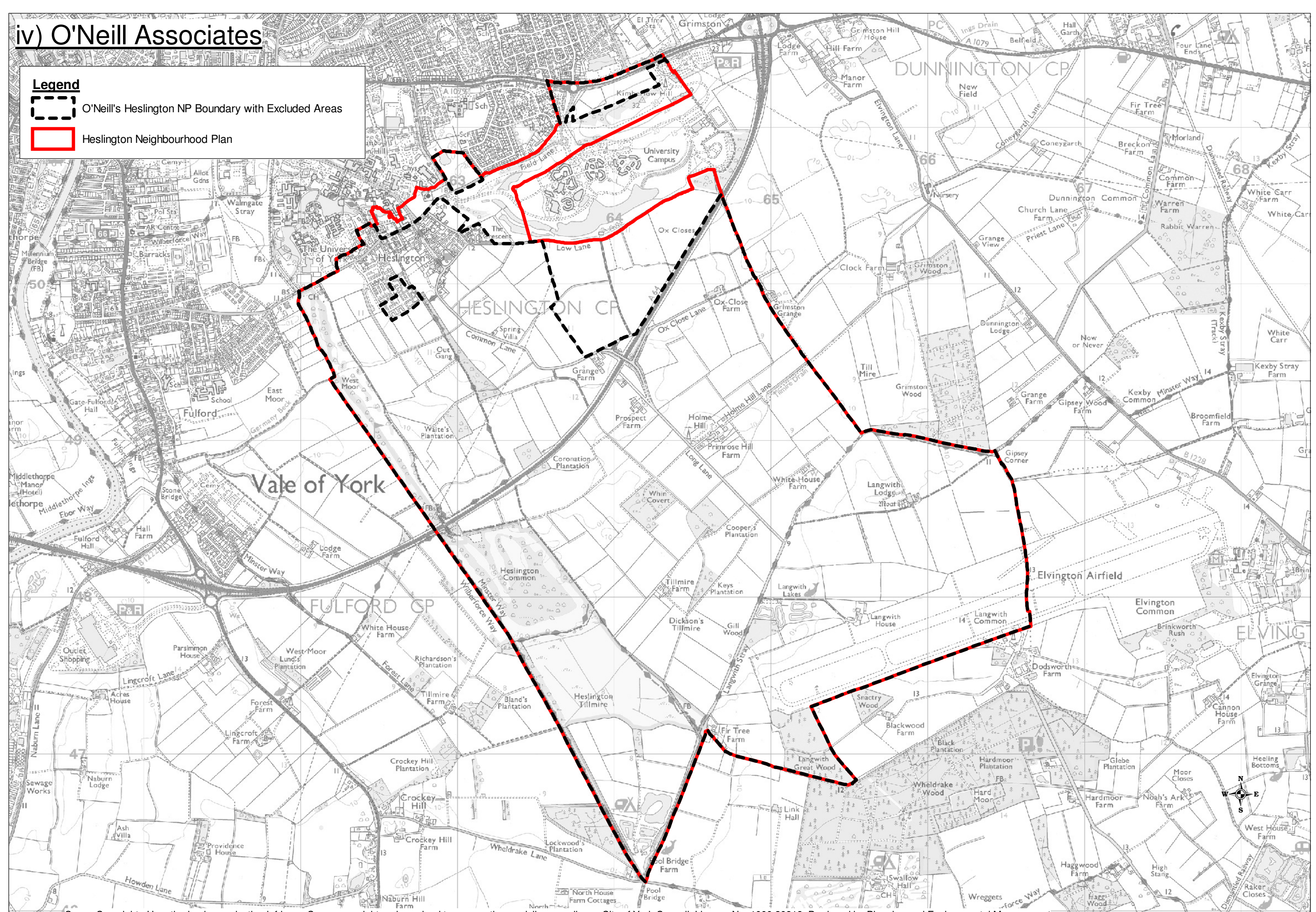
-  Heslington Neighbourhood Plan
-  QUOD



iv) O'Neill Associates

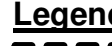

Legend

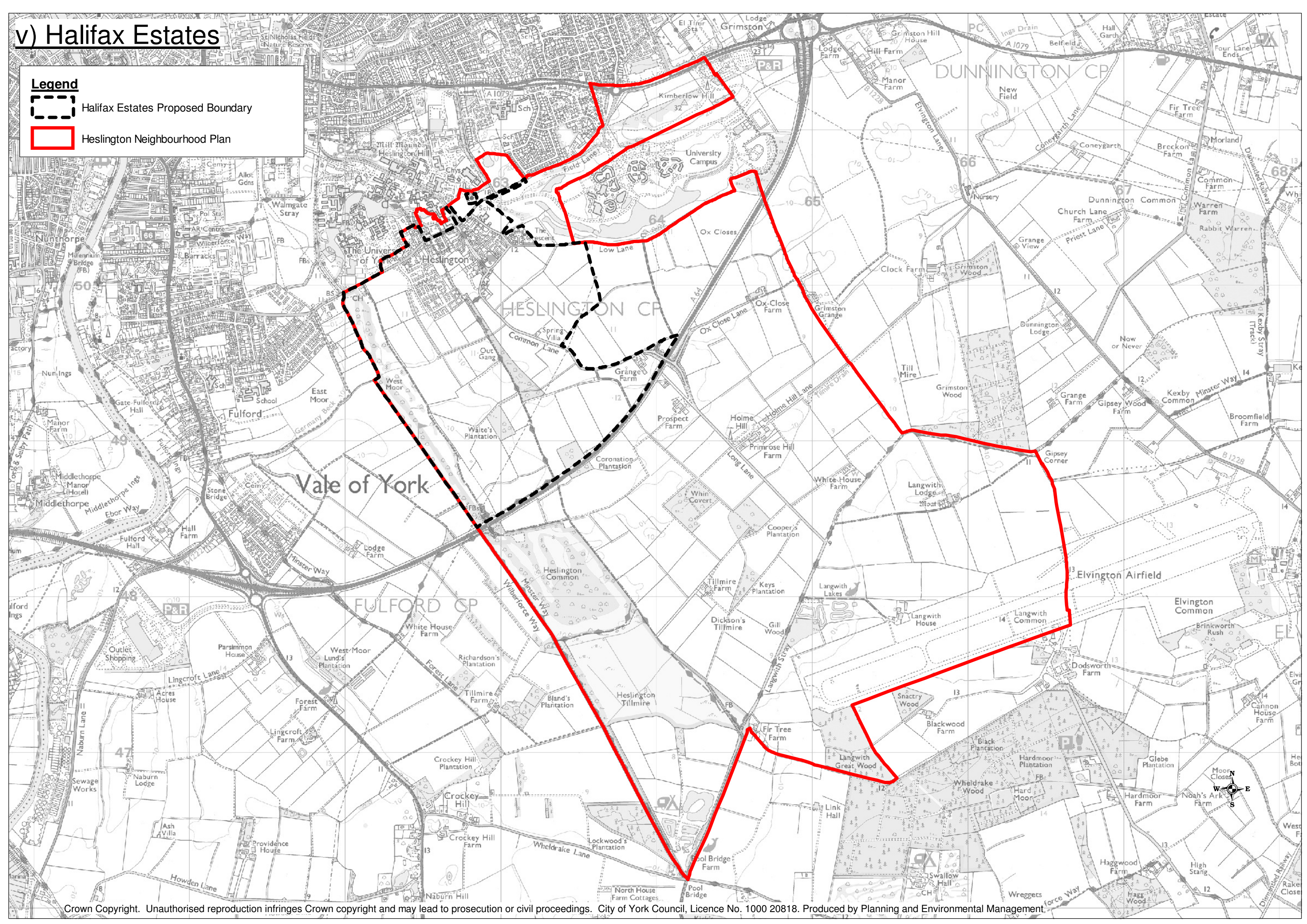
-  O'Neill's Heslington NP Boundary with Excluded Areas
-  Heslington Neighbourhood Plan



v) Halifax Estates

Legend

-  Halifax Estates Proposed Boundary
-  Heslington Neighbourhood Plan



vi) Full Heslington Parish Boundary

Legend
[Red outline] Heslington Parish Boundary

